

General information

Field name	COD
Factmaps in new window	link
Current activity status	Shut down
Discovery wellbore	7/11-1
Discovery year.	1968
Main area	North Sea
Main supply base	
NPDID field	43785

Picture

Picture not available

Discoveries included

Discovery name
7/11-1 Cod
7/11-7

Activity status - history

Status	Status from	Status to
Shut down	05.08.1998	
Producing	26.12.1977	04.08.1998
Approved for production	04.05.1973	25.12.1977

Located in

Block name	Prod. licence
7/11	018

Owner - current

Owner kind	Owner name
PRODUCTION LICENSE	018

Operatorship - current

Company name
ConocoPhillips Skandinavia AS

Licensees - current

Company name	Nation code	Company share [%]
Total E&P Norge AS	NO	39.896000
ConocoPhillips Skandinavia AS	NO	35.112000



Vår Energi AS	NO	12.388000
Equinor Energy AS	NO	7.604000
Petoro AS	NO	5.000000

The NPD estimate for reserves (Norwegian share)

Valid date: 31.12.2019

Orig. recoverable oil [mill Sm3]	Orig. recoverable gas [bill Sm3]	Orig. recoverable NGL [mill tonn]	Orig. recoverable cond. [mill Sm3]	Orig. recoverable oil eq. [mill Sm3 o.e]
2.88	7.28	0.52	0.00	11.15

Remaining oil [mill Sm3]	Remaining gas [bill Sm3]	Remaining NGL [mill tonn]	Remaining cond. [mill Sm3]	Remaining oil eq. [mill Sm3 o.e]
0.00	0.00	0.00	0.00	0.00

Orig. inplace oil [mill Sm3]	Orig. inplace ass. liquid [mill Sm3]	Orig. inplace ass. gas [bill Sm3]	Orig. inplace free gas [bill Sm3]
5.00	0.00	11.00	0.00

Description

Type	Text	Date updated
Status	The field was shut down in 1998 and the facility was removed in 2013. Any redevelopment of the field must be viewed in combination with other decommissioned fields in the area. Currently, there are no plans for recovering the remaining resources on Cod.	08.02.2020
Development	Cod is a field in the southern part of the Norwegian sector in the North Sea, 75 kilometres northwest of the Ekofisk field. The water depth is 75 metres. Cod was discovered in 1968, and the plan for development and operation (PDO) was approved in 1973. The field was developed with a combined drilling, production and accommodation facility and started production in 1977.	08.02.2020
Reservoir	The Cod field produced gas and condensate from deep-marine turbiditic sandstone of Paleocene age in the Forties Formation. The deposit has a complex structure with several separate reservoirs at a depth of 3,000 metres.	25.04.2019
Transport	The well stream was sent via pipeline to the Ekofisk Complex for export.	16.03.2018
Recovery	The field was produced by pressure depletion.	11.04.2017

Investments (expected)

**Investments (historical)**

	Investments [mill NOK nominal values]
Sum	1003
2016	0
2015	0
2014	0
2013	0
2012	0
2011	0
2010	0
2009	0
2008	0
2007	0
2006	0
2005	0
2004	0
2003	0
2002	0
2001	0
2000	0
1999	0
1998	0
1997	0
1996	0
1995	10
1994	6
1993	0
1992	0
1991	0
1990	2
1989	7
1988	1
1987	1
1986	0
1985	1
1984	1
1983	2
1982	23
1981	39
1980	24
1979	16
1978	8



1977	188
1976	248
1975	297
1974	123
1973	6

Production , saleable

	Month	Net - oil [mill Sm3]	Net - gas [bill Sm3]	Net - condensate [mill Sm3]	Net - NGL [mill Sm3]	Net - oil equivalents [mill Sm3]
Sum		2.879132	7.279260	0.000000	1.056031	11.214423
1998		0.017806	0.074871	0.000000	0.011088	0.103765
1997		0.032772	0.117144	0.000000	0.016849	0.166765
1996		0.041718	0.147730	0.000000	0.019423	0.208871
1995		0.046900	0.163722	0.000000	0.022374	0.232996
1994		0.046297	0.155257	0.000000	0.021127	0.222681
1993		0.045536	0.157185	0.000000	0.021368	0.224089
1992		0.048911	0.171408	0.000000	0.022525	0.242844
1991		0.051321	0.172983	0.000000	0.025296	0.249600
1990		0.057171	0.194441	0.000000	0.034896	0.286508
1989		0.070958	0.255183	0.000000	0.046021	0.372162
1988		0.100118	0.353651	0.000000	0.067628	0.521397
1987		0.081413	0.280762	0.000000	0.048838	0.411013
1986		0.125805	0.404842	0.000000	0.068082	0.598729
1985		0.153451	0.454683	0.000000	0.083159	0.691293
1984		0.191310	0.528718	0.000000	0.086764	0.806792
1983		0.283257	0.730345	0.000000	0.125424	1.139026
1982		0.322400	0.757831	0.000000	0.104771	1.185002
1981		0.342374	0.691290	0.000000	0.088603	1.122267
1980		0.465008	0.843338	0.000000	0.106834	1.415180
1979		0.285336	0.481982	0.000000	0.034961	0.802279
1978		0.067707	0.137670	0.000000	0.000000	0.205377
1977		0.001563	0.004224	0.000000	0.000000	0.005787

Production , sum wellbores



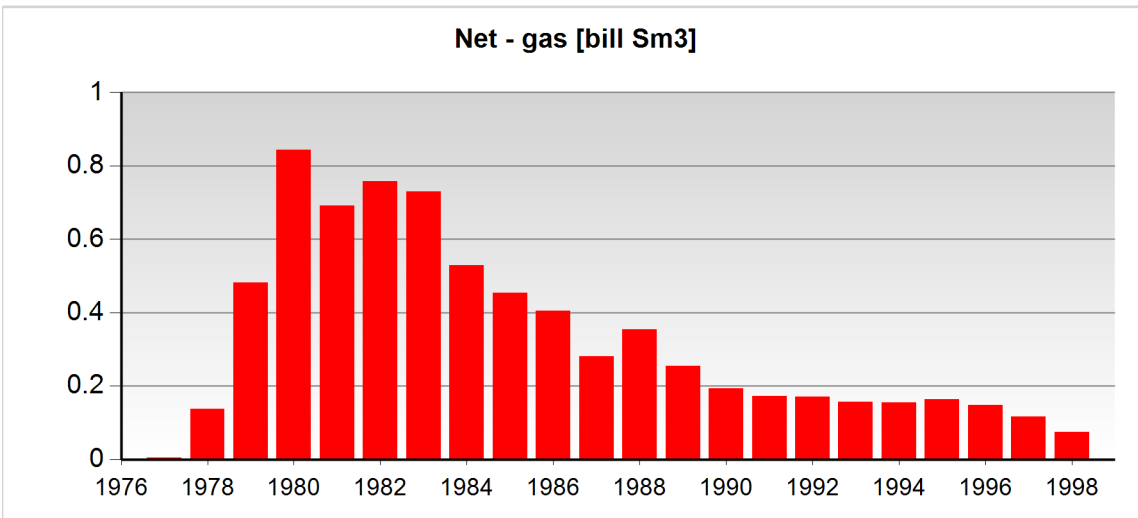
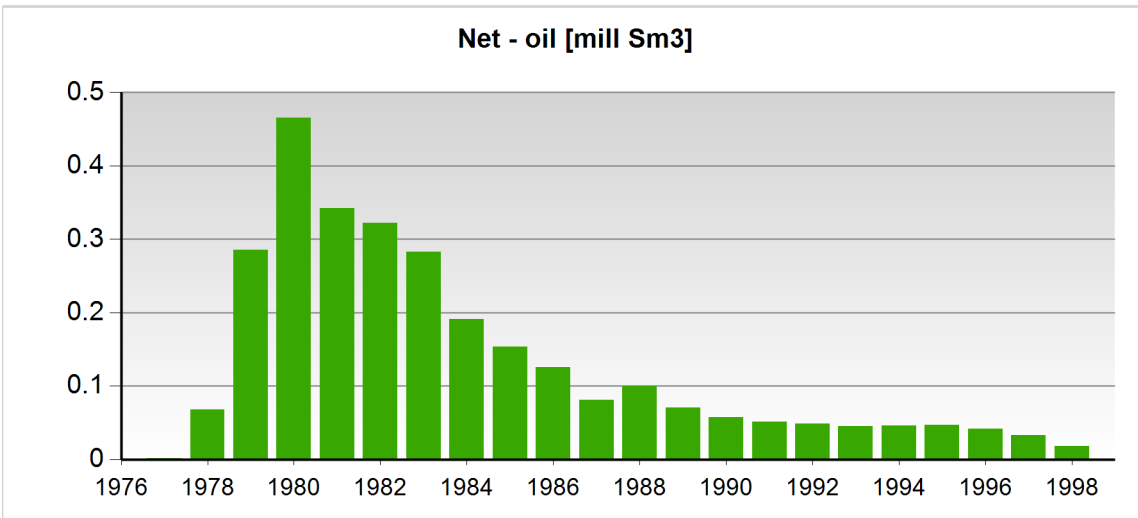
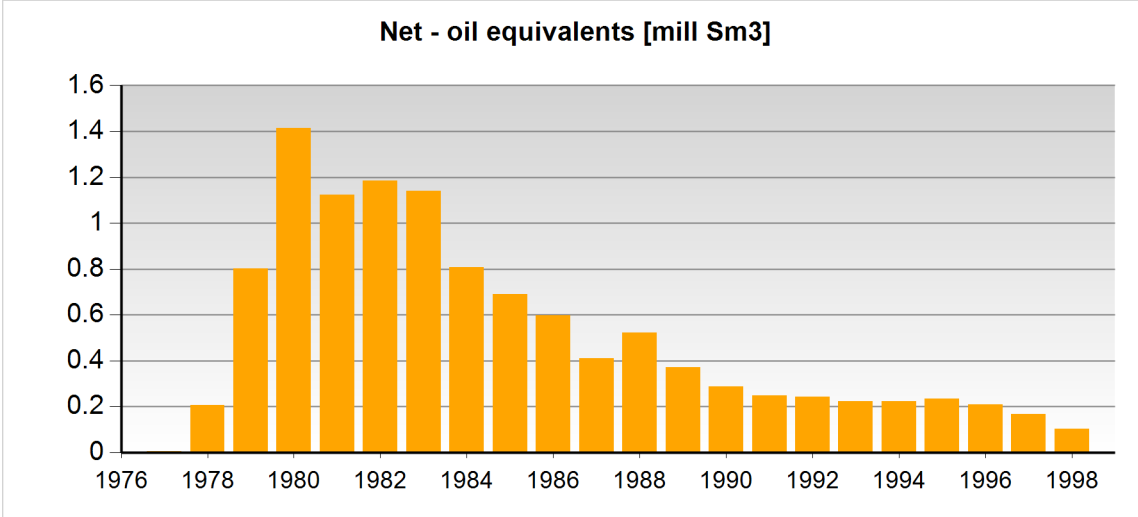
NPD Factpages

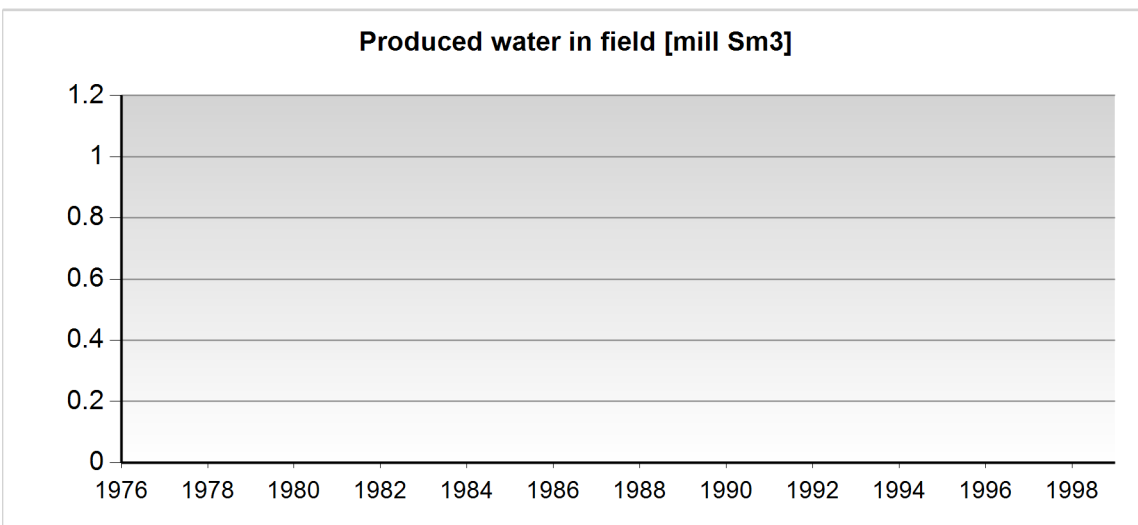
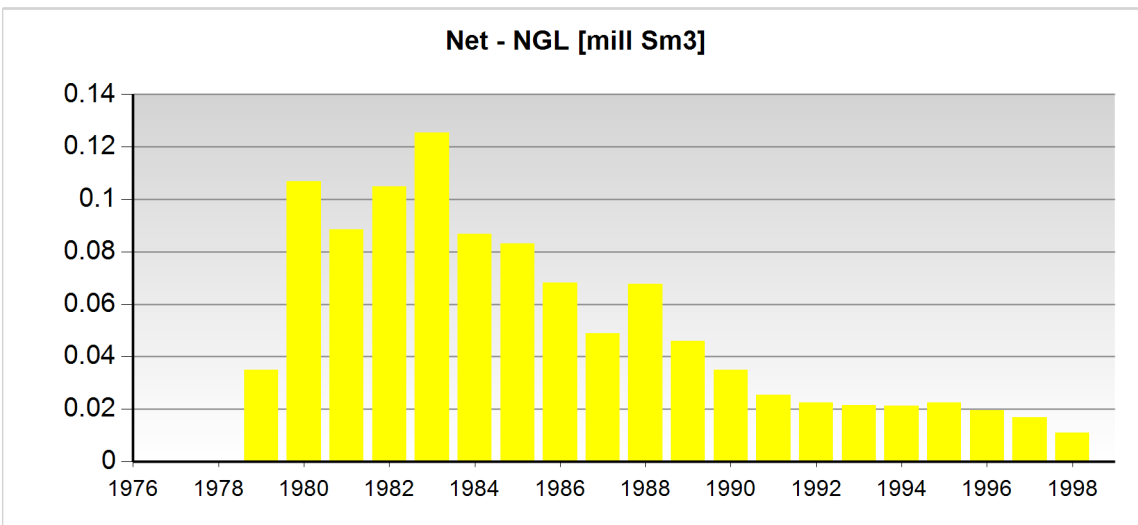
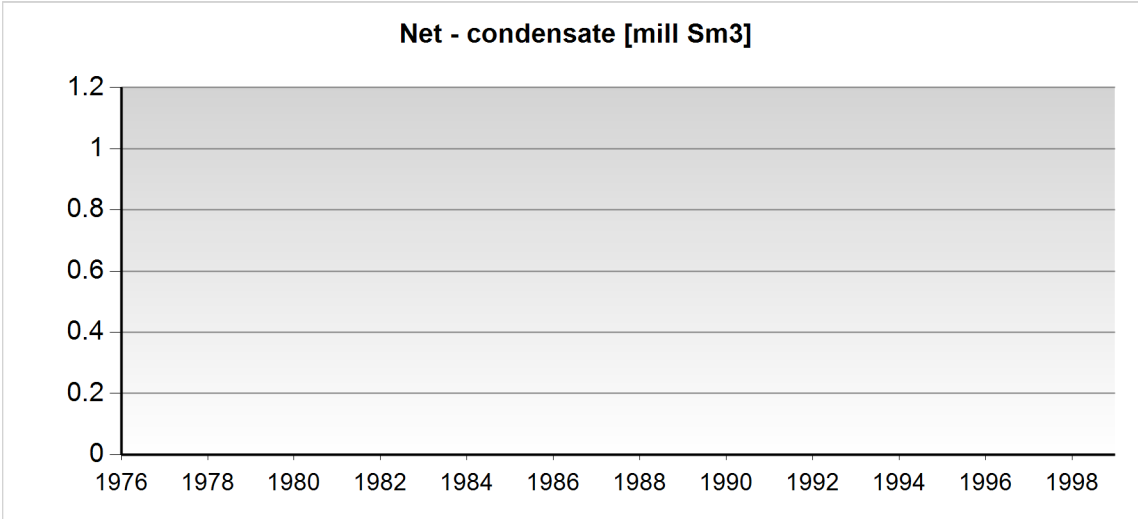
Field

Printed: 30.10.2020 - 09:31

	Month	Gross - oil [mill Sm3]	Gross - gas [bill Sm3]	Gross - condensate [mill Sm3]	Gross - oil equivalents [mill Sm3]
Sum		4.083376	7.463417	0.000000	11.546793
1998		0.033781	0.082312	0.000000	0.116093
1997		0.057303	0.129443	0.000000	0.186746
1996		0.068520	0.160304	0.000000	0.228824
1995		0.077185	0.177924	0.000000	0.255109
1994		0.075201	0.174528	0.000000	0.249729
1993		0.074392	0.175701	0.000000	0.250093
1992		0.078632	0.190238	0.000000	0.268870
1991		0.082555	0.192761	0.000000	0.275316
1990		0.094679	0.216668	0.000000	0.311347
1989		0.119334	0.282751	0.000000	0.402085
1988		0.168865	0.388996	0.000000	0.557861
1987		0.134896	0.307721	0.000000	0.442617
1986		0.199561	0.443409	0.000000	0.642970
1985		0.238609	0.495259	0.000000	0.733868
1984		0.286734	0.578235	0.000000	0.864969
1983		0.411567	0.797677	0.000000	1.209244
1982		0.439267	0.831513	0.000000	1.270780
1981		0.443471	0.756065	0.000000	1.199536
1980		0.592484	0.923504	0.000000	1.515988
1979		0.337050	0.158408	0.000000	0.495458
1978		0.067750	0.000000	0.000000	0.067750
1977		0.001540	0.000000	0.000000	0.001540

Production - charts





Any produced water is only included after 1.1.2000

Wellbores - exploration



Wellbore name	Entered date	Completed date	Purpose	Status	Content
7/11-1	26.02.1968	15.06.1968	WILDCAT	P&A	GAS/CONDENSATE
7/11-2	21.07.1968	14.10.1968	APPRAISAL	P&A	GAS/CONDENSATE
7/11-3	17.10.1968	07.02.1969	APPRAISAL	P&A	OIL SHOWS
7/11-7	29.12.1982	25.12.1983	WILDCAT	SUSPENDED	OIL
7/11-7 R	29.09.1984	08.10.1984	WILDCAT	RE-CLASS TO DEV	OIL

Wellbores - development

Wellbore name	Entered date	Completed date	Purpose	Content
7/11-A-1	08.05.1977	06.06.1977	PRODUCTION	GAS
7/11-A-2	31.01.1977	30.03.1977	PRODUCTION	NOT APPLICABLE
7/11-A-3	12.12.1976	10.02.1977	PRODUCTION	GAS
7/11-A-4	01.09.1977	30.09.1977	PRODUCTION	GAS
7/11-A-5	22.10.1976	08.12.1976	PRODUCTION	GAS
7/11-A-6	07.07.1985	15.08.1985	PRODUCTION	GAS
7/11-A-7	23.08.1976	21.10.1976	PRODUCTION	NOT APPLICABLE
7/11-A-8	04.07.1977	22.08.1977	PRODUCTION	GAS
7/11-A-9	30.03.1977	03.05.1977	PRODUCTION	GAS

Wellbores - other

Wellbore name	Entered date	Completed date	Purpose	Status
---------------	--------------	----------------	---------	--------